


# City of Winchester

*Kandis!*



Planning & Community Development

Established 1793

## MEMORANDUM

TO: ALL AGENCIES

FROM: ROBERT G. BLANTON,  
PLANNING DIRECTOR *RGB*

DATE: APRIL 20, 1995

SUBJECT: ANNEXATION

**RECEIVED**

APR 27 1995

SECRETARY OF STATE  
COMMONWEALTH OF KY

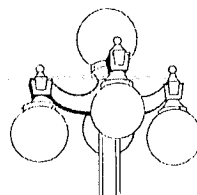
CITY ORDINANCE 7-95, now in effect, annexed into the corporate limits of Winchester; 0.42 acres of land owned by Robert & Susan Roberts, located at 323 Skylark Drive.

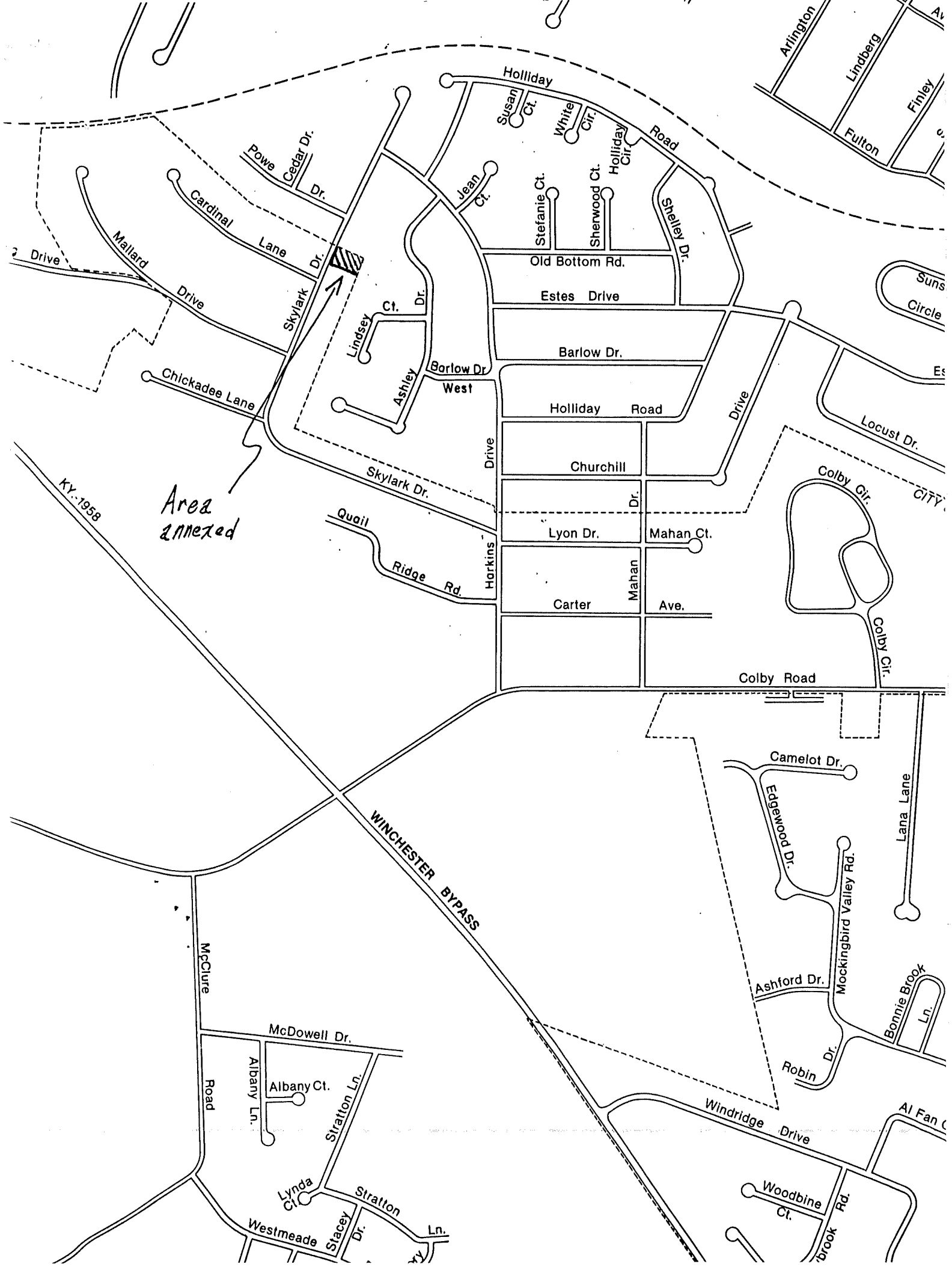
They would be the only registered voters in the area. The attached map indicates the area annexed.

RGB/ab  
attachments  
copies to:

City Clerk  
Clark County Clerk  
Winchester Police Department  
Winchester Fire Department - EMS  
Clark County Judge  
Clark County Sheriff  
Clark County Fire Department  
Clark County Road Department  
Winchester Public Works  
Winchester Municipal Utilities-Kim Ritchie  
Columbia Gas  
Kentucky Utilities  
Property Valuation Administrator  
Kentucky Secretary of State ✓

ANXROB45.RB





Area annexed

KY-1958

WINCHESTER BYPASS

CITY

McClure Road

McDowell Dr.

Albany Ln.

Albany Ct.

Stratton Ln.

Lynda Ct.

Westmeade

Stacey Dr.

Stratton Ln.

Windridge Drive

Woodbine Ct.

Brook Rd.

Camelot Dr.

Edgewood Dr.

Ashford Dr.

Robin Dr.

Mockingbird Valley Rd.

Bonnie Brook Ln.

Al Fan Ct.

Lana Lane

Colby Cir.

Colby Road

Mahan Ct.

Carter

Lyon Dr.

Churchill

Holliday Road

Barlow Dr.

Estes Drive

Old Bottom Rd.

Stefanie Ct.

Sherwood Ct.

Holliday Cir.

White Cir.

Susan Ct.

Jean Ct.

Lindsey Ct.

Barlow Dr.

Ashley

West

Skylark Dr.

Quail Ridge Rd.

Harkins Drive

Colby Cir.

Locust Dr.

Suns Circle

Fulton

Lindberg

Arrington

Powe Cedar Dr.

Cardinal Lane

Mallard Drive

2 Drive

Chickadee Lane