

CITY of WINCHESTER  
City Hall  
Winchester, Kentucky 40391  
Founded - 1792

Office of  
PLANNING AND COMMUNITY DEVELOPMENT

RECEIVED

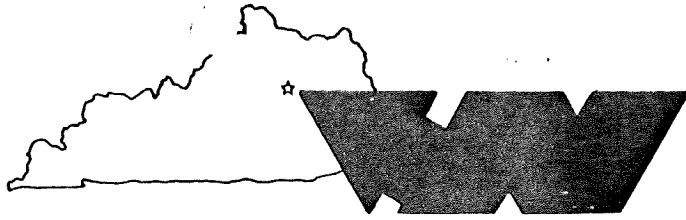
JAN 0 4 1991

SECRETARY OF STATE  
COMMONWEALTH OF KY

M E M O R A N D U M

TO: SECRETARY OF STATE, BREMER EHRLER  
FROM; CITY OF WINCHESTER *To Det + Clerk*  
DATE: JANUARY 2, 1991  
SUBJECT: ANNEXATION

As per K.R.S. 81A.470, enclosed.



CITY of WINCHESTER  
City Hall  
Winchester, Kentucky 40391  
Founded - 1792

Office of  
PLANNING AND COMMUNITY DEVELOPMENT

MEMORANDUM

TO: ALL AGENCIES  
FROM: ROBERT G. BLANTON, PLANNING DIRECTOR  
DATE: DECEMBER 28, 1990  
SUBJECT: ANNEXATION

CITY ORDINANCE 39-90, now in effect, annexed into the corporate limits of Winchester, 83.41 acres of land owned by the Apollo Oil (Combs, Patton), M. G. Taylor Estate and L. J. Investments. There are no registered voters in the area.

The attached map indicates the area annexed.

RGB/ab

attachment

copies to: City Clerk  
Clark County Clerk  
Winchester Police Department  
Winchester Fire Department  
Clark County Judge  
Clark County Sheriff  
Clark County Fire Department  
Clark County Road Department  
Winchester Public Works  
Winchester Municipal Utilities  
Columbia Gas  
Kentucky Utilities  
Property Valuation Administrator  
Ambulance Service

INTERSTATE - 64

NEW LIMITS

STERLING ROAD

EXISTING

UNDER CONST.

Regan Dr.

CITY LIMITS

Harrod Rd.

Holiday Dr.

Early Dr.

Early Dr.

Old Paris Pk.

Dr.

Barnes

Brevet St.

Sterling Street

Melbourne St.  
Clay St.

Flynn Ave.

Bycamore

Street

Avenue Ln.

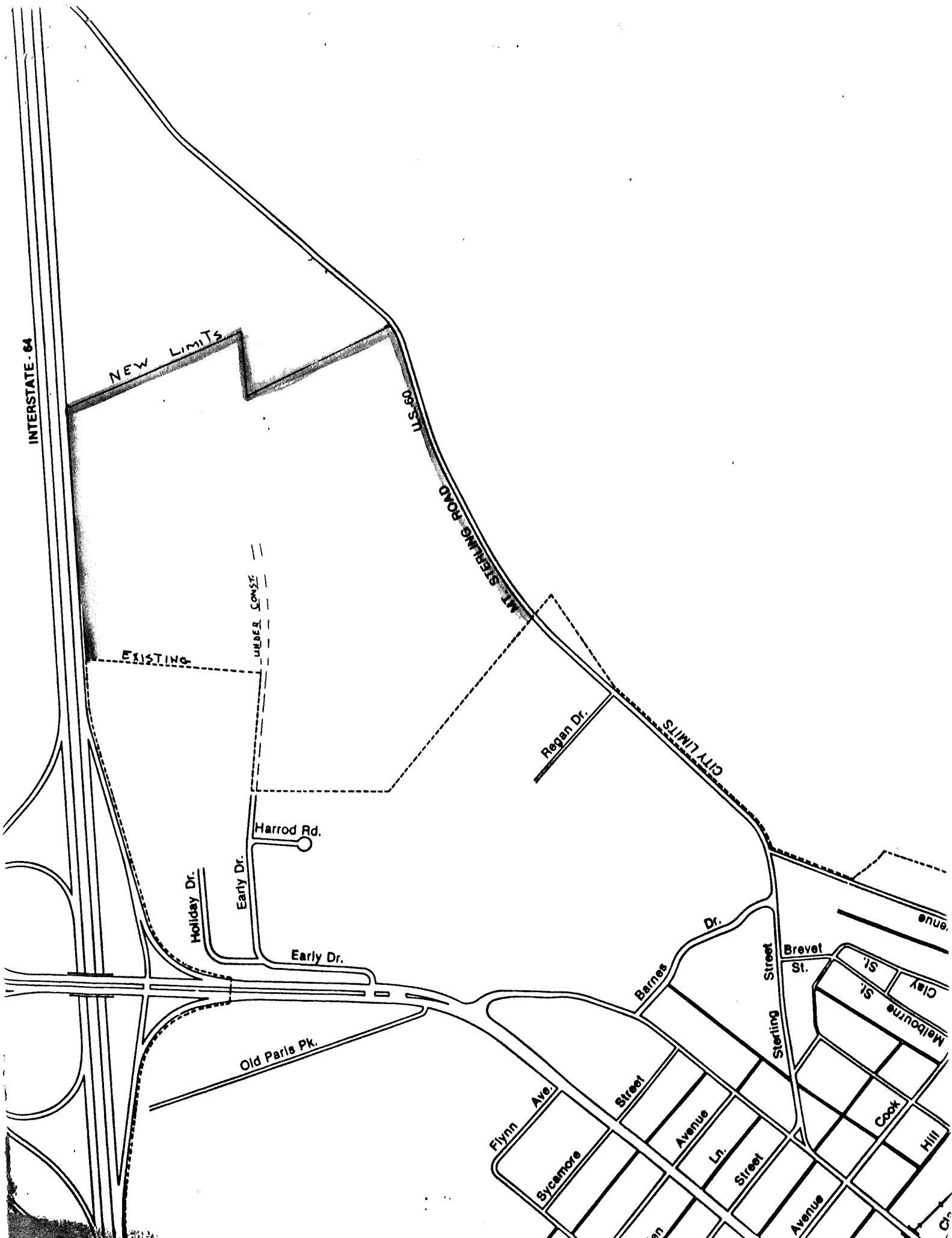
Street

Avenue

Cook

Hill

City



CITY OF WINCHESTER, KENTUCKY

ORDINANCE NO. 39-90

AN ORDINANCE ANNEXING TO THE CITY OF WINCHESTER, KENTUCKY, CERTAIN LAND IN CLARK COUNTY, KENTUCKY, LYING EAST OF THE EXISTING CITY LIMITS AND LOCATED AT THE END OF EARLY DRIVE AND BETWEEN U.S. 60 EAST AND INTERSTATE 64

WHEREAS, the Board of Commissioners of the City of Winchester, Kentucky, adopted Ordinance No. 19-90 on June 26, 1990, proposing to annex certain unincorporated territory located in Clark County, Kentucky, and

WHEREAS, said Ordinance was duly published according to the requirements of KRS 83A.060(9), and

WHEREAS, no petition in opposition to the proposed annexation has been received by the Mayor;

NOW, THEREFORE, BE IT ORDAINED by the City of Winchester, Kentucky, as follows:

SECTION I. That the following described unincorporated territory in Clark County, Kentucky, lying east of the existing city limits and located at the end of Early Drive and between U.S. 60 East and Interstate 64, be and it is hereby annexed to the City of Winchester, Kentucky:

Beginning at a corner of the right-of-way of I-64 and the Commonwealth of Kentucky (Highway Garage) and the present city limits; thence with the right-of-way of I-64 North 70°44' East 1304.14 feet to a corner to Swope; thence with the line of Swope South 40°57' East 653.12 feet; South 43°29' East 249.93 feet to a corner to Myers; thence with Myers South 68°20' West 332.65 feet; South 43°29' East 820.64 feet to the center of U.S. 60; South 46°29' West 106.66 feet; South 57°10' West 415.45 feet; South 56°07' West 96.47 feet; South 50°34' West 194.49 feet; South 47°24' West 204.04 feet; and North 63°58' West 21.13 feet to a point in the north right-of-way of U.S. 60; thence South 67°19' West 54.22 feet; South 46°54' West 135.06 feet; South 43°23' West 265.75 feet; South 45°00' West 103.52 feet; and South 37°02' West 187.02 feet to a corner of Quality Manufacturing and the existing city limits; thence with the existing limits North 63°45' West 1102.04 feet to a corner of Bundy Tubing and M. G. Taylor; thence with Taylor North 19°40' West 233.4 feet; North 12°05' West 215.2 feet to a corner of L.J. Investments; thence North 12°05' West 218.3 feet to the right-of-way of Early Drive; thence crossing Early Drive N 12°05' West 60 feet to a corner of the Kentucky Department of Highways and Chevy Acres; thence with the line of the Department of

Highways North 76°04' East 605 feet; North 12°34' West 795.1 feet to a point in the right-of-way of I-64, the point of beginning, containing 83.471 acres, more or less.


**SECTION II.** The City Clerk is hereby authorized and directed to publish a summary of this ordinance according to the provisions of KRS 83A.060(9).

**SECTION III.** This ordinance shall become effective upon publication as required by law.

Introduced and given first reading at a meeting of the Board of Commissioners of the City of Winchester, Kentucky, held on the 9<sup>th</sup> day of October, 1990, and finally adopted, after second reading, at a meeting of said Board held on the 11<sup>th</sup> day of October, 1990.

  
\_\_\_\_\_  
Mayor, City of Winchester, Kentucky

ATTEST:

  
\_\_\_\_\_  
City Clerk