

SCHWAGER, PHILLIPS & CUNNINGHAM, PLLC

Attorneys at Law
6010 Brownsboro Park Boulevard, Suite H
Louisville, KY 40207

Stephen A. Schwager
Lawrence J. Phillips
Walker C. Cunningham, Jr.
Walker C. "Critt" Cunningham, III

Telephone: (502) 582-2581
Fax: (502) 582-2587
E-Mail: sas@spclaw.net

September 18, 2008

Kandie Adkinson, Administrative Supervisor
Land Office Division
OFFICE OF THE SECRETARY OF STATE
700 Capital Avenue
Suite 152, State Capitol
Frankfort, KY 40601-3493

RE: City of Worthington Hills and Oakhurst

Dear Ms. Adkinson:

Enclosed is an original Certified copy of the July 1, 2005 Judgment. I believe the filing requirements have been satisfied. If you need anything else, please do not hesitate to contact me. Thanks for your assistance.

Best regards.

Sincerely,



STEPHEN A. SCHWAGER

SAS:yw

Enclosure

RECEIVED AND FILED
DATE Sept. 19, 2008

TREY GRAYSON
SECRETARY OF STATE
COMMONWEALTH OF KENTUCKY
BY Kandie Adkinson

RECEIVED AND FILED
DATE Sept. 19, 2008

TREY GRAYSON
SECRETARY OF STATE
COMMONWEALTH OF KENTUCKY
BY Kandice Adkins

CITY OF WORTHINGTON HILLS
CERTIFICATION: KRS 81A.470 FILINGS

I, Angela Barnes, certify that I am the City Clerk of the City of Worthington Hills, Kentucky, and that the attached two-page Ordinance No. 5, Series 2004 is a true, correct and complete copy duly adopted by the City Commission at a properly convened City meeting held on July 20, 2004, all as appears in the official records of said City. Ordinance No. 5, Series 2004 was published in the Louisville Courier-Journal on August 4, 2004.

I further certify that the attached two-page Ordinance No. 6, Series 2004 is a true, correct and complete copy duly adopted by the City Commission at a properly convened City meeting held on November 16, 2004, all as appears in the official records of said City. Ordinance No. 6, Series 2004 was published in the Louisville Courier-Journal on December 8, 2004.

WITNESS, my hand, this 23 day of ^{Aug} ~~July~~, 2008.
Angela Barnes
ANGELA BARNES, City Clerk of Worthington Hills

Subscribed, sworn to, and acknowledged before me this 23rd day of ^{August} ~~July~~, 2008.

My commission expires: 3-21-2011.

Shirley Cheatham
Notary Public, State-at-Large, KY

H0000022283 AName: CITY OF WORTHINGTON Inclusions:
Start: 08-04-04 End: 08-04-04 Section:
Colors: Size: 2.00 x 7.00 Rep: 0500 RunSched: ORD #5

**ORDINANCE NO. 5
SERIES 2004**

**CITY OF WORTHINGTON HILLS, KENTUCKY
AN ORDINANCE TO REDUCE THE CITY BOUNDARIES**

BE IT ORDAINED by the City of Worthington Hills that:

SECTION 1:

In accordance with K.R.S. 81A.440, the city of Worthington Hills intends to reduce its boundaries by the area bounded by the following legal description:

Beginning at the southeast corner of Oakhurst Subdivision Phase 8 of record in Plat and Subdivision Book 47, Page 94 in the Office of the County Court Clerk, Jefferson County, Kentucky; Thence along the south line of Phase 8, South 59 deg. 36 min. 05 sec. West, 304.30 feet; Thence along the west line of Phase 8, North 28 deg. 58 min. 49 sec. West, 500.15 feet to a point in the south line of Oakhurst Subdivision Section 7 of record in Plat and Subdivision Book 47, Page 17 in said Clerk's Office; Thence along said south line of Section 7, South 59 deg. 36 min. 05 sec. West, 37.76 feet; Thence leaving said south line of Section 7, North 30 deg. 38 min 11 sec. East, 665.47 feet; Thence North 89 deg. 21 min. 49 sec. East, 354.27 feet to the east line of Section 7; Thence along the east line of Section 7 and Phase 8, South 29 deg. 52 min, 46 sec. East, 1020.65 feet to the point of beginning.

SECTION 2:

The question of boundary reduction shall be submitted to the registered voters of the area to be stricken from the City of Worthington Hills at the next regular election, November 2, 2004.

SECTION 3:

A copy of Ordinance No. 5, Series 2004 shall be sent to the Jefferson County Clerk who shall prepare, for presentation to the voters located within the area to be stricken, the question: "Are you in favor of being stricken from the City of Worthington Hills, and becoming part of the unincorporated area of Louisville Jefferson-County Metro?"

SECTION 4:

Ordinance No. 5, Series 2004 shall be published and recorded and filed with the Jefferson County Clerk not later than the second Tuesday in August, August 10, 2004, preceding the regular election.

SECTION 5:

If a majority of those voting on the question vote "Yes" to the question of being stricken, the legislative body of the City, within ten (10) days of the certification of the election, shall enact an ordinance declaring the area to be stricken from the corporate limits of the City as of the date of the ordinance.

SECTION 6:

This Ordinance shall take effect from and after its passage, signing and publication as required by law.

PASSED AND APPROVED this 20th day of July, 2004, at a regularly scheduled meeting of the Legislative Body of the City of Worthington Hills pursuant to law.

Beth Kreakie, Mayor
Date: 7-28-04

Angela Barnes, City Clerk
Date: 7/26/04

Prepared By:
Stephen A. Schwager, City Attorney

attn Stephen Schwager

*OK
Lr 2*

EXHIBIT B

H0000038793 AName: CITY OF WORTHINGTON Insertions:
 Start: 12-08-04 End: 12-08-04 Section:
 Colors: Size: 2.00 x 7.00 Rep: 0500 RunSched: ORD #6

Ordinance No. 6
 Series 2004

City of Worthington Hills, Kentucky
 An ordinance to strike a portion of the city from the city corporate limits

Be it ordained by the City of Worthington Hills that:

Section 1:

In accordance with KRS 81A.440, the Jefferson County Clerk placed the question of a boundary reduction on the Worthington Hills ballot on November 2, 2004. The majority of those voting on the question voted yes to the question, "Are you in favor of being stricken from the City of Worthington Hills and becoming part of the unincorporated area of Louisville Jefferson-County Metro?"

Section 2:

On November, 18, 2004 the vote to be stricken from the City of Worthington Hills will be certified.

Section 3:

In accordance with KRS 81A.440(2), the City of Worthington Hills hereby reduces its boundaries by the area bounded by the following legal description:

Beginning at the southeast corner of Oakhurst Subdivision Phase 8 of record in Plat and Subdivision Book 47, Page 94 in the Office of the County Court Clerk, Jefferson County, Kentucky; Thence along the south line of Phase 8, South 59 deg. 08 min. 05 sec. West, 804.80 feet; Thence along the west line of Phase 8, North 28 deg. 56 min. 48 sec. West, 500.15 feet to a point in the south line of Oakhurst Subdivision Section 7 of record in Plat and Subdivision Book 47, Page 17 in said Clerk's Office; Thence along said south line of Section 7, South 59 deg. 36 min. 05 sec. West, 37.76 feet; Thence leaving said south line of Section 7, North 30 deg. 38 min. 11 sec. East, 885.47 feet; Thence North 89 deg. 21 min. 49 sec. East, 854.27 feet to the east line of Section 7; Thence along the east line of Section 7 and Phase 8, South 29 deg. 52 min. 46 sec. East, 1020.65 feet to the point of beginning.

Section 4:

A copy of Ordinance No. 6, Series 2004 shall be recorded with the Jefferson County Clerk within seven days of December 8, 2004.

Section 5:

Pursuant to KRS 83A.060(7) and (9), the City is suspending the requirements of a second reading of this Ordinance. An emergency exists because KRS 81A.440(2) requires the City to enact the Ordinance within ten days of November 18, 2004, the date of vote certification.

Section 6:

Pursuant to KRS 83A.060(7) and (9), Ordinance No. 6, Series 2004 shall be effective November 28, 2004, after its passage and signing and shall be published no later than December 8, 2004.

Passed and approved this 16th day of November, 2004, at a regularly scheduled meeting of the Legislative Body of the City of Worthington Hills pursuant to law.

Angela Barnes, City Clerk
 Date 11-16-04

Beth Kreakle, Mayor
 Date 11-16-04

Prepared by:
 Stephen A. Schwager, City Attorney

**Board of Elections
Jefferson County, Kentucky**

Certificate of Election

We, the undersigned, duly authorized to canvass the returns of the County of Jefferson, do hereby Certify that at the General Election, held in said County on November 2, 2004 the following vote was tabulated for the following question:

“Are you in favor of being stricken from the City of Worthington Hills, and becoming part of the unincorporated area of Louisville Jefferson-County Metro?”

Yes 67

No 1

Witness our hands, this the 18th day of November, 2004 at
Louisville, Kentucky.

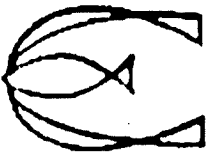
Bobbie Holman
Chairman

John E. Aubrey
Sheriff

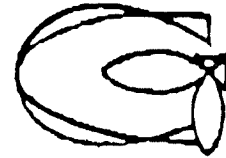
James F. Steinfeld
Republican Member

Walter Cato, Jr.
Democratic Member

EXHIBIT E



EVANS/GRIFFIN, INC.



Engineers & Land Surveyors

4010 Dupont Circle, Suite 478 - Louisville, KY 40207
(502) 899-9611 FAX (502) 899-9612 Voice Mail: (502) 394-8167
E-Mail: egongr@bellsouth.net

September 22, 2003

E/G # 97065

DESCRIPTION FOR DE-ANNEXATION FROM CITY OF WORTHINGTON HILLS

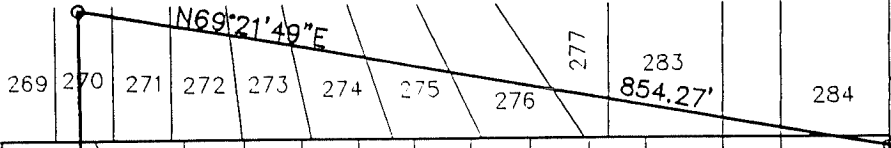
Beginning at the southeast corner of Oakhurst Subdivision Phase 8 of record in Plat and Subdivision Book 47, Page 94 in the Office of the County Court Clerk, Jefferson County, Kentucky; Thence along the south line of Phase 8, South 59 deg. 36 min. 05 sec. West, 804.80 feet; Thence along the west line of Phase 8, North 28 deg. 56 min. 48 sec. West, 500.15 feet to a point in the south line of Oakhurst Subdivision Section 7 of record in Plat and Subdivision Book 47, Page 17 in said Clerk's Office; Thence along said south line of Section 7, South 59 deg. 36 min. 05 sec. West, 37.76 feet; Thence leaving said south line of Section 7, North 30 deg. 38 min. 11 sec. East, 665.47 feet; Thence North 69 deg. 21 min. 49 sec. East, 854.27 feet to the east line of Section 7; Thence along the east line of Section 7 and Phase 8, South 29 deg. 52 min. 46 sec. East, 1020.65 feet to the point of beginning.

JIM
GRIFFIN

EXHIBIT

OAKHURST SUBDIVISION
SECTION 5A
P.B. 44, PG. 37

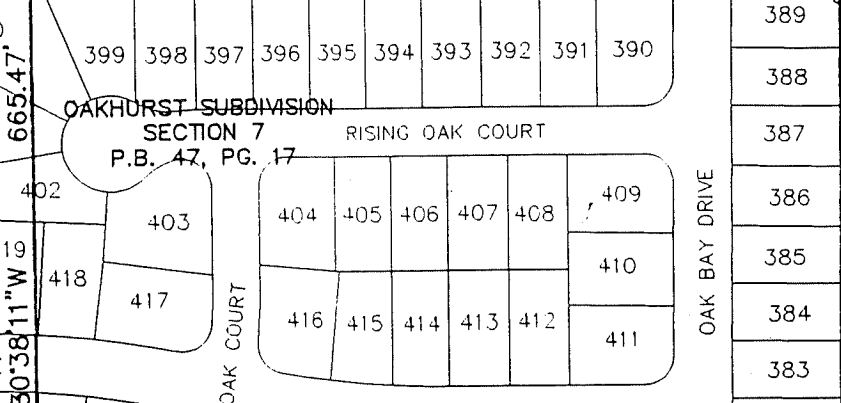
N69°21'49"E



OAKHURST SUBDIVISION
SECTION 6
P.B. 45, PG. 92

OAKHURST SUBDIVISION
SECTION 7
P.B. 47, PG. 17

RISING OAK COURT



OAKBROOK DRIVE

OAKBROOK DRIVE

FALLEN OAK COURT

OAK BAY DRIVE

OAK BAY DRIVE

OAK BAY DRIVE

S59°36'05"W
37.76'

N30°38'11"W
665.47'

N28°56'48"W
500.15'

1020.65'

S29°52'46"E

S59°36'05"W

804.80'

POB

JEFFERSON COUNTY PUBLIC SCHOOLS
3332 NEWBURG ROAD
LOUISVILLE, KENTUCKY 40218
D.B. 4474, PG. 351.

STATE OF KENTUCKY
JAMES L. GRIFFIN
1828
LICENSED PROFESSIONAL LAND SURVEYOR

TREIS HOLDING DEVELOPMENT GROUP, LLC.
D.B. 7442, PG. 238

FINCASTLE SUBDIVISION
SECTION 5
P.B. 27, PG. 73

IT IS HEREBY CERTIFIED THAT THIS MAP WAS MADE UNDER MY SUPERVISION AND THAT THE ANGULAR AND LINEAR MEASUREMENTS SHOWN ARE TRUE AND CORRECT TO THE BEST OF MY KNOWLEDGE AND BELIEF.

James L. Griffin
6/27/05

EVANS/GRIFFIN, INC.
Engineers & Land Surveyors
4010 DuPont Circle
Suite 478
Louisville, Kentucky 40207
(502) 899-9811 Fax: (502) 899-9812

CITY OF WORTHINGTON HILLS
DE-ANNEXATION

Date:	6/27/05	Sheet	1	of	1
Project No.:	2005-27				
Drawing Name:	05-27				

ORDINANCE NO. 5

BOOK 130 PAGE 0948

SERIES 2004

CITY OF WORTHINGTON HILLS, KENTUCKY

AN ORDINANCE TO REDUCE THE CITY BOUNDARIES

BE IT ORDAINED by the City of Worthington Hills that:

SECTION 1:

In accordance with K.R.S. 81A.440, the City of Worthington Hills intends to reduce its boundaries by the area bounded by the following legal description:

Beginning at the southeast corner of Oakhurst Subdivision Phase 8 of record in Plat and Subdivision Book 47, Page 94 in the Office of the County Court Clerk, Jefferson County, Kentucky; Thence along the south line of Phase 8, South 59 deg. 36 min. 05 sec. West, 804.80 feet; Thence along the west line of Phase 8, North 28 deg. 56 min. 48 sec. West, 500.15 feet to a point in the south line of Oakhurst Subdivision Section 7 of record in Plat and Subdivision Book 47, Page 17 in said Clerk's Office; Thence along said south line of Section 7, South 59 deg. 36 min. 05 sec. West, 37.76 feet; Thence leaving said south line of Section 7, North 30 deg. 38 min 11 sec. East, 665.47 feet; Thence North 69 deg. 21 min. 49 sec. East, 854.27 feet to the east line of Section 7; Thence along the east line of Section 7 and Phase 8, South 29 deg. 52 min. 46 sec. East, 1020.65 feet to the point of beginning.

SECTION 2:

The question of boundary reduction shall be submitted to the registered voters of the area to be stricken from the City of Worthington Hills at the next regular election, November 2, 2004.

SECTION 3:

A copy of Ordinance No. 5, Series 2004 shall be sent to the Jefferson County Clerk who shall prepare, for presentation to the voters located within the area to be stricken, the question: "Are you in favor of being stricken from the City of Worthington Hills, and becoming part of the unincorporated area of Louisville Jefferson-County Metro?"

EXHIBIT A

SECTION 4:

Ordinance No. 5, Series 2004 shall be published and recorded and filed with the Jefferson County Clerk not later than the second Tuesday in August, August 10, 2004, preceding the regular election.


SECTION 5:

If a majority of those voting on the question vote "Yes" to the question of being stricken, the legislative body of the City, within ten (10) days of the certification of the election, shall enact an ordinance declaring the area to stricken from the corporate limits of the City as of the date of the ordinance.

SECTION 6:

This Ordinance shall take effect from and after its passage, signing and publication as required by law.

PASSED AND APPROVED this 20th day of July, 2004, at a regularly scheduled meeting of the Legislative Body of the City of Worthington Hills pursuant to law.


BETH KREAKIE, Mayor

Date: 7-26-04


ANGELA BARNES, City Clerk

Date: 7/26/04

Prepared By:


STEPHEN A. SCHWAGER, City Attorney

Document No.: 042004132412
Lodged By: schwager
Recorded On: 07/29/2004 09:52:40
Total Fees: 9.00
Transfer Tax: .00
County Clerk: BOBBIE HOLSCLAW-JEFF CO KY
Deputy Clerk: YULLOGE

END OF DOCUMENT

ORDINANCE NO. 6

SERIES 2004

CITY OF WORTHINGTON HILLS, KENTUCKY

AN ORDINANCE TO STRIKE A PORTION OF THE CITY FROM THE
CITY CORPORATE LIMITS

BE IT ORDAINED by the City of Worthington Hills that:

SECTION 1:

In accordance with KRS 81A.440, the Jefferson County Clerk placed the question of a boundary reduction on the Worthington Hills ballot on November 2, 2004. The majority of those voting on the question voted yes to the question, "Are you in favor of being stricken from the City of Worthington Hills and becoming part of the unincorporated area of Louisville Jefferson-County Metro?"

SECTION 2:

On November 18, 2004 the vote to be stricken from the City of Worthington Hills will be certified.

SECTION 3.

In accordance with KRS 81A.440(2), the City of Worthington Hills hereby reduces its boundaries by the area bounded by the following legal description:

Beginning at the southeast corner of Oakhurst Subdivision Phase 8 of record in Plat and Subdivision Book 47, Page 94 in the Office of the County Court Clerk, Jefferson County, Kentucky; Thence along the south line of Phase 8, South 59 deg. 36 min. 05 sec. West, 804.80 feet; Thence along the west line of Phase 8, North 28 deg. 56 min. 48 sec. West, 500.15 feet to a point in the south line of Oakhurst Subdivision Section 7 of record in Plat and Subdivision Book 47, Page 17 in said Clerk's Office; Thence along said south line of Section 7, South 59 deg. 36 min. 05 sec. West, 37.76 feet; Thence leaving said south line of Section 7, North 30 deg. 38 min 11 sec. East, 665.47 feet; Thence North 69 deg. 21 min. 49 sec. East, 854.27 feet to the east line of Section 7; Thence along the east line of Section 7 and Phase 8, South 29 deg. 52 min. 46 sec. East, 1020.65 feet to the point of beginning.

SECTION 4:

A copy of Ordinance No. 6, Series 2004 shall be recorded with the Jefferson County Clerk within seven days of December 8, 2004.

SECTION 5:

Pursuant to KRS 83A.060(7) and (9), the City is suspending the requirements of a second reading of this Ordinance. An emergency exists because KRS 81A.440(2) requires the City to enact the Ordinance within ten days of November 18, 2004, the date of vote certification.

SECTION 6:

Pursuant to KRS 83A.060(7) and (9), Ordinance No. 6, Series 2004 shall be effective November 28, 2004, after its passage and signing and shall be published no later than December 8, 2004.

PASSED AND APPROVED this 16th day of November, 2004, at a regularly scheduled meeting of the Legislative Body of the City of Worthington Hills pursuant to law.


BETH KREAKIE, Mayor

Date: 11-16-04


ANGELA BARNES, City Clerk

Date: 11-16-04

Prepared By:


STEPHEN A. SCHWAGER, City Attorney

Document No.: DN2004212500
Lodged By: schwager
Recorded On: 12/10/2004 12:57:33
Total Fees: 9.00
Transfer Tax: .00
County Clerk: BOBBIE HOLSCAW-JEFF CO KY
Deputy Clerk: YOLLOG2

END OF DOCUMENT

FILED IN CLERK'S OFF.
JEFFERSON CIRCUIT CT

JEFFERSON CIRCUIT COURT
DIVISION NINE (9)

NO. 79-CI-11271

2005 JUL -1 A 9: 24

CITY OF WORTHINGTON HILLS INCORPORATION &

PLAINTIFFS

BY JUDGMENT D.C.

On Motion of the City of Worthington Hills to Reduce its City Boundaries and the City having satisfied the statutory requirements of KRS 81A.400, Power of Cities to Reduce Boundaries, KRS 81A.440, Reduction of Boundaries, KRS 81A.470, Map and Certified copy of Ordinance and KRS 424.130(1)(a), Times and Periods of Publications, and the Court being sufficiently advised,

IT IS HEREBY ORDERED AND ADJUDGED that the following described property shall be stricken from the Worthington Hills' city limits:

Beginning at the southeast corner of Oakhurst Subdivision Phase 8 of record in Plat and Subdivision Book 47, Page 94, in the Office of the County Court Clerk, Jefferson County, Kentucky; Thence along the south line of Phase 8, South 59 deg. 36 min. 05 sec. West, 804.80 feet; Thence along the west line of Phase 8, North 28 deg. 56 min. 48 sec. West, 500.15 feet to a point in the south line of Oakhurst Subdivision Section 7 of record in Plat and Subdivision Book 47, Page 17, in said Clerk's Office; Thence along said south line of Section 7, South 59 deg. 36 min. 05 sec. West, 37.76 feet; Thence leaving said south line of Section 7, North 30 deg. 38 min. 11 sec. East, 665.47 feet; Thence North 69 deg. 21 min. 49 sec. East, 854.27 feet to the east line of Section 7; Thence along the east line of Section 7 and Phase 8, South 29 deg. 52 min. 46 sec. East, 1020.65 feet to the point of beginning.

IT IS HEREBY FURTHER ORDERED AND ADJUDGED that the City of Worthington Hills shall, within ten (10) days of the entry of this Judgment, deliver to the Jefferson County Court Clerk, the Kentucky Secretary of State and the Kentucky Department of Local Government, a certified copy of this Judgment.

RECEIVED AND FILED
DATE Sept. 19, 2008

TREY GRAYSON
SECRETARY OF STATE
COMMONWEALTH OF KENTUCKY
BY Charlie Adkinson



This is a Final Judgment and there is no just cause for delay of its entry.

S. Merchan
JUDGE
7/1/05
Date

Tendered By:

Stephen A. Schwager
Stephen A. Schwager
6010 Brownsboro Park Blvd., Suite H
Louisville, Kentucky 40207
Telephone: (502) 582-2581

Counsel for the City of Worthington Hills

ENTERED IN COURT
JUL 01 2005
TONY MILLER, CLERK
By Mo Deputy Clerk

CERTIFIED COPY OF RECORD
OF JEFFERSON CIRCUIT COURT
David L. Nicholson
DAVID L. NICHOLSON, CLERK
BY SEP 18 2008 D.C.

SCHWAGER, PHILLIPS & CUNNINGHAM, PLLC

Attorneys at Law
6010 Brownsboro Park Boulevard, Suite H
Louisville, KY 40207

Stephen A. Schwager
Lawrence J. Phillips
Walker C. Cunningham, Jr.
Walker C. "Critt" Cunningham, III

Telephone: (502) 582-2581
Fax: (502) 582-2587
E-Mail: sas@spclaw.net

July 11, 2008

Secretary of State
152 State Capital, 700 Capital Avenue
Frankfort, KY 40601

Department of Local Government
Capital Plaza Tower
Nero Street
Frankfort, KY 40601

To Whom It May Concern:

I represent the City of Worthington Hills and pursuant to KRS 81A.470 I am providing the Secretary of State and the Department of Local Government with copies of the following documents:

- Ordinance No. 5 (two-pages)
- Courier-Journal ad of Ordinance No. 5
- Ordinance No. 6 (two-pages)
- Courier-Journal ad of Ordinance No. 6
- Certificate of Election
- Evans/Griffin, Inc. letter dated, September 22, 2003
- Oakhurst Subdivision plat
- Judgment entered on July 1, 2005

Please change the records of the Secretary of State and the Office of Local Government to reflect the reduced boundaries of the City of Worthington Hills.

Best regards.

Sincerely,



STEPHEN A. SCHWAGER

SAS:yw
Enclosures

cc: Clay Porter, PVA

JUL-10-2008 04:33PM FROM-

T-391 P.002/003 F-168

FILED IN CLERK'S OFF.
JEFFERSON CIRCUIT CT

JEFFERSON CIRCUIT COURT
DIVISION NINE (9)

NO. 79-CI-11271

2005 JUL -1 A 9: 24

CITY OF WORTHINGTON HILLS INCORPORATION 6

PLAINTIFFS

JUDGMENT D.C.

On Motion of the City of Worthington Hills to Reduce its City Boundaries and the City having satisfied the statutory requirements of KRS 81A.400, Power of Cities to Reduce Boundaries, KRS 81A.440, Reduction of Boundaries, KRS 81A.470, Map and Certified copy of Ordinance and KRS 424.130(1)(a), Times and Periods of Publications, and the Court being sufficiently advised,

IT IS HEREBY ORDERED AND ADJUDGED that the following described property shall be stricken from the Worthington Hills' city limits:

Beginning at the southeast corner of Oakhurst Subdivision Phase 8 of record in Plat and Subdivision Book 47, Page 94, in the Office of the County Court Clerk, Jefferson County, Kentucky; Thence along the south line of Phase 8, South 59 deg. 36 min. 05 sec. West, 804.80 feet; Thence along the west line of Phase 8, North 28 deg. 56 min. 48 sec. West, 500.15 feet to a point in the south line of Oakhurst Subdivision Section 7 of record in Plat and Subdivision Book 47, Page 17, in said Clerk's Office; Thence along said south line of Section 7, South 59 deg. 36 min. 05 sec. West, 37.76 feet; Thence leaving said south line of Section 7, North 30 deg. 38 min. 11 sec. East, 665.47 feet; Thence North 69 deg. 21 min. 49 sec. East, 854.27 feet to the east line of Section 7; Thence along the east line of Section 7 and Phase 8, South 29 deg. 52 min., 46 sec. East, 1020.65 feet to the point of beginning.

IT IS HEREBY FURTHER ORDERED AND ADJUDGED that the City of Worthington Hills shall, within ten (10) days of the entry of this Judgment, deliver to the Jefferson County Court Clerk, the Kentucky Secretary of State and the Kentucky Department of Local Government, a certified copy of this Judgment.

JUL-10-2008 04:34PM FROM-

T-391 P.003/003 F-188

This is a Final Judgment and there is no just cause for delay of its entry.

S. Marshon
 JUDGE
7/1/05
 Date

Tendered By:

Stephen A. Schwager
 Stephen A. Schwager
 6010 Brownsboro Park Blvd., Suite H
 Louisville, Kentucky 40207
 Telephone: (502) 582-2581

ENTERED IN COURT
 JUL 01 2005
 TONY MILLER CLERK
 By Miller Deputy Clerk

Counsel for the City of Worthington Hills



TREY GRAYSON
SECRETARY OF STATE

COMMONWEALTH OF KENTUCKY
OFFICE OF THE SECRETARY OF STATE

SUITE 152, STATE CAPITOL
700 CAPITAL AVENUE
FRANKFORT, KY 40601-3493
(502) 564-3490
FAX (502) 564-5687
WEBSITE: WWW.SOS.KY.GOV

July 18, 2008

Hon. Stephen A. Schwager
Schwager, Phillips & Cunningham, PLLC
6010 Brownsboro Park Boulevard, Suite H
Louisville, KY 40207

Dear Sir:

Our office received your submission of Intent to Deannex Ordinance No. 5, Finalization of Deannexation Ordinance No. 6, and the Judgment of Jefferson Circuit Court, Division 9, regarding the corporate limits of Worthington Hills. Unfortunately we are unable to file the documents at this time.

Under the provisions of KRS 81A.470 (amended in 2004), cities are required to certify the ordinance annexing, deannexing or severing property. The clerk's attestation of signature does not meet the certification requirement. Enclosed is an example of a city clerk's certification.

Under the terms of the Circuit Court Judgment, the court is required to certify the filing submitted to this office. It is possible such certification is in the header on the first page of the judgment but the certification isn't signed nor is it legible.

Please attach the required certification to each annexation and the court judgment then resubmit.

We thank you for working with us to ensure the Worthington Hills file contains accurate information on boundary changes. Our records are copied for various agencies—some of which generate your city boundary maps. Other agencies use your filings for population estimates and urban growth projects. In order for us to provide the most accurate city information available, it is imperative all cities comply with the provisions stated in KRS 81A.470.

Sincerely,

Kandie Adkinson, Administrative Supervisor,
Land Office Division

Kandie,
I only
had one certificates
signed - attached.
will that suffice?
SS

